



भारतीय राष्ट्रीय राजमार्ग प्राधिकरण

(सड़क परिवहन एवं राजमार्ग मंत्रालय, भारत सरकार)

National Highways Authority of India

(Ministry of Road Transport and Highways, Govt. of India)

क्षेत्रीय कार्यालय : एफ-120, जनपथ, श्याम नगर, जयपुर-302019

Regional Office : F-120, Janpath, Shyam Nagar, Jaipur-302019

Tel. (O.)/ फोन : (ऑ.) 0141-2292056, 2292049

E-mail / ई-मेल : rojaipur@nhai.org Web. / वेब : www.nhai.gov.in



NHAI/18013/1/2024-ROJ/Underground Gas Pipeline/Adani/349/NH- 48(New), Km.162+00 to 162+500/471 Dt. 06.06.2024

INVITATION OF PUBLIC COMMENTS

Sub: Permission for Laying of proposed 4" MS Gas Pipeline & its allied service underground along NH-48 (Design Chainage from 162+000 to 162+500 (RHS) & New Chainage from 419+200 to 419+700 (RHS), total length 500 meter & ROW 60 meter both sides on Gulabpura-Chittorgarh Section of NH-79 (old) & NH-48 (New) in the State of Rajasthan : In-principle Approval - reg.

Ref: 1. M/s Adani Total Gas Limited, Ahmedabad letter No. AGL/Bhilwara & Bundi GA/NHAI/2024/01 dated 07.03.2024.
2. PD, PIU-Chittorgarh letter No. NHAI/CHIT/NH-48/NOC-ROW/2023-24/189 dated 17.05.2024 received on 28.05.2024.

Sir,

It is to inform all concern the M/s Adani Total Gas Limited, Ahmedabad. vide cited under ref. (1) above has submitted a proposal for the subjected work and PD, NHAI, PIU, Chittorgarh has submitted the above proposal vide letter under reference (2) for approval of the Competent Authority, Highway Administration.

1. The proposal for grant of Permission for proposed 4" MS Gas Pipeline & its allied service underground along NH-48 (Design Chainage from 162+000 to 162+500 (RHS) & New Chainage from 419+200 to 419+700 (RHS), total length 500 meter & ROW 60 meter both sides on Gulabpura-Chittorgarh Section of NH-79 (old) & NH-48 (New) in the State of Rajasthan.
2. As per Para-4 of Ministry's Circular No. RW/NH-33044/29/2015S&R(R) dated 22.11.2016, the Highway Administration shall be put out in the public domain for 30 days for seeking claims and objections (on grounds of Public inconvenience, Safety and General Public Interest).

In view of the above, before approval of the competent authority, the comments/objections of affected public is hereby invited with reference to the Ministry's Circular dated 22.11.2016 due to proposed 4" MS Gas Pipeline & its allied service underground along NH-48 (Design Chainage from 162+000 to 162+500 (RHS) & New Chainage from 419+200 to 419+700 (RHS), total length 500 meter & ROW 60 meter both sides on Gulabpura-Chittorgarh Section of NH-79 (old) & NH-48 (New) in the State of Rajasthan by M/s Adani Total Gas Ltd. to the subjected project stretch. The objections/comments may be addressed to the below mentioned address upto 05.07.2024, beyond due date, no comments/objections will be accepted.

The Regional Officer, Regional Office - Jaipur
National Highways Authority of India,
F-120, Janpath, Shyam Nagar, Jaipur (Raj.)-302019,
Tel : 0141-2292049, 2292054 Email : rojaipur@nhai.org

This issue with the approval of Highway Administration-cum RO, NHAI, Jaipur.

Yours faithfully,

(Manoj Khoda)
Manager (Tech.)

- Copy to: (i) Web Admn., NHAI, HQ, New Delhi - for uploading in NHAI's website [web-admin@nhai.org]
(ii) Director, NIC, New Delhi - for uploading in Ministry's website. [rahul.sh@nic.in]
(iii) PD, PIU-Chittorgarh for information with request to ensure deposition of Requisite License Fee and BG amount as per applicable Guidelines of MoRTH.
(iv) M/s Adani Total Gas Limited, Ahmedabad. for information.



भारतीय राष्ट्रीय राजमार्ग प्राधिकरण National Highways Authority of India

(सड़क परिवहन और राजमार्ग मंत्रालय, भारत सरकार)
(Ministry of Road Transport & Highways, Government of India)

परियोजना कार्यान्वयन इकाई, चित्तौड़गढ़
Project Implementation Unit-Chittorgarh

कि.मी. 892 (जंक्शन NH-76 एवं NH-79) गाँव-रिठोला, पो.-सहानवा, जिला-चित्तौड़गढ़ - 312001 (राज.)
Km. 892 (Junction of NH-76 & NH-79) Vill. Rithola, Po. Sahanwa, Distt. Chittorgarh - 312001(Raj.)

Phone : +91-1472-294637, Email : chit@nhai.org



2

NHAI/CHIT/NH-48/NOC-ROW/2023-24/189

Date: 15.05.2024

To,

The GM (Tech.)/ Regional Officer
National Highways Authority of India,
Regional Office - Jaipur
F-120, Shyam Nagar, Janpath,
Jaipur (Raj.)



फ
MCD-
D2818

Sub.: Permission for laying proposed 4" MS Gas Pipeline & its allied service underground along (design Chainage from 162+000 to 162+500, RHS & New Chainage from 419+200 to 419+700, RHS) on Gulabpura-Chittorgarh Section of NH-79(old) & NH-48(New) in the state of Rajasthan - Reg.

Ref:

- Adani Total Gas Limited letter no. AGL/Bhilwara& Bundi GA/NHAI/2024/01 Dated 07.03.2024
- This office letter no. NHAI/ Chit/NH-48/NOC-ROW/2023-24/1118 dated 30.03.2024
- M/s LN Malviya letter no. LNM/NH-48/O&M/IE/NHAI/2024/561 dated 30.04.2024

Sir,

This office vide letter under reference (i) received proposal for Permission for laying proposed 4" MS Gas Pipeline & its allied service underground along (design Chainage from 162+000 to 162+500, RHS & New Chainage from 419+200 to 419+700, RHS) on Gulabpura-Chittorgarh Section of NH-79(old) & NH-48(New) in the state of Rajasthan -

2] The proposal was sent to the Independent Engineer M/s M/s L.N. Malviya Infra Projects Pvt. Ltd., Bhilwara for its examination in light of MoRTH's Guidelines RW/NH-33044/29/2015/S&R(R) dated 22.11.2016 and latest on dated 17.04.2023. Subsequently, IE vide letter under reference (3) conveyed their comments with recommendation for approval.

3] The proposal has been examined at site. The checklist, undertaking as per MORTH Guideline dated 22.11.2016 is appended with the proposal.

4] The licence fee and BG found to be 5,49,302/- and 50,000/- respectively as per the amendment issued on dated 17.04.2023 and guideline on date 22.11.2016. The calculation shall be checked as per the amendment and guideline and confirm the same.

In view of the above, the proposal for granting permission for laying proposed 4" MS Gas Pipeline & its allied service underground along (design Chainage from 162+000 to 162+500, RHS & New Chainage from 419+200 to 419+700, RHS) on Gulabpura-Chittorgarh Section of NH-79(old) & NH-48(New) in the state of Rajasthan, is herewith recommended for approval of the Competent Authority

Encl: As Above


Pratima Gupta
Project Director

CERTIFICATE

1. Undersigned has examined the proposal of the applicant for laying of proposed 4" MS Gas Pipeline & allied service Along OLD NH-79 (Ajmer-Chittorgarh) NEW NH-48 (Ajmer-Chittorgarh) to develop city gas distribution network in Bhilwara District en-route National Highway under Bhilwara GA and confirm that the all standard conditions issued vide Ministry circular No: RW/NH-33044/29/2015/S&(R) dated 22.11.2016 has been followed.
2. It is certified that any other location of utility line would be extremely difficult and unreasonable costly and installation of utility line within ROW will not adversely affect the design, stability & traffic safety of the highway nor the likely future improvement such as widening of the carriageway, easing of curve etc.
3. I will ensure supervision of the work of laying of utility and ensure that the defects in road portion after laying of utility are corrected.
4. I will notify/forfeit the BG for claims for damages done/disruption in working, if any.
5. I will ensure that proposed permission in entered the register of records
6. The record of previous approval, if any has been considered and copy of same is enclosed with the proposal.


Project Director
National Highways Authority of India
P.I.U. Chittorgarh (Raj.)

**[Name Designation and signature
of concerned field authority of
NHAI/PWD/BRO]**



CHECK- LIST


Guidelines for processing the proposal for laying of Utility line in the land along/across National Highways vested with NHAI.

Ministry Circular No-RW/NH 330044/29/2015/S&R® Dated 22/11/2016.


General Information

Sr. No.	Description	Information /Status
1	Name and Address of the Applicant/Agency	Adani Total Gas Limited, 1 st Floor BMD Building, Opp. Aadhar Supermarket, Main Road, CS Azad Nagar, Bhilwara -311001 Rajasthan.
2	National Highway Number	OLD NH-79 & NEW NH-48
3	State	Rajasthan
4	Location	Ajmer - Chittorgarh
5	Chainage in KM	For Along NH OLD Chainage From 162.000 km to 162.500 km (RHS) ✓ For Along NH NEW Chainage From 419.200 km to 419.700 km (RHS) ✓
6	Length in Meters	For Along 500 m Total = 500 m
7	Width of available ROW in both side	60 m
8	Side of NH (left or right side of NH towards increasing chainage/Km direction)	From OLD Ch. 162.000 km to 162.500 km (RHS) ✓ From NEW Ch. 419.200 km to 419.700 km (RHS) ✓
9	Name of Highway Authority of NHAI	The Project Director National Highway Authority of India, PIU-Chittorgarh, Rajasthan.
10	Highway Administration address	Project Director NHAI


Project Director
National Highways Authority of India
P.U. Chittorgarh (Raj.)







Sr. No	Item	Measurement. Observations as per site conditions	MORTH Norms	Whether complying with MORTH Norms
1	Details of already laid utility service, if any	NO	Enclosed	Complying
2	Whether up gradation of the stretch in near future is proposed or not	NO		N/A
	(a) If yes, provision of utility adversely affect the plan of up-gradation	Will not affect the up gradation. Proposed Structures are shown in Plan Drawing.	Not affect plan of up-gradation	N/A
3	Laying of the utility service along the National Highways.			
3.1	Location of proposed utility service along the stretch	At extreme edge of the RoW.	Utility Duct/ beyond the toe line of the embankment and drains, and close to the extreme edge of the RoW.	
3.2	Depth of top of utility service from ground level	Minimum 1.0 m	0.6 meter	complying
3.3	Mechanism for crossing water channel	Beneath the bed of Water Channel	Through utility duct(if provision exists) or beneath the bed of water channel	Complying
3.4	Whether ROW is restricted in this stretch?	NO		N/A



Project Director
National Highways Authority of India
P.I.U. Chittorgarh (Raj.)





Sr. No	Item	Measurement. Observations as per site conditions	MORTH Norms	Whether complying with MORTH Norms
3.4.1	If yes, whether provision of land acquisition is required to lay utility	N/A		N/A
	(a) If yes, whether undertaking for land acquisition along with relevant L.A. details has been furnished	N/A		N/A
3.4.2	Width of concrete duct, if utility services are proposed to be laid in concrete ducts	N/A	Not less than one lane	N/A
4	Laying of utility services across the NH			
4.1	Whether Existing drainage structures is allowed to carry the utility lines.	N/A	Not to be allowed	N/A
4.2	Proposed crossing of utility service	N/A	Perpendicular to NH	N/A
4.3	Type of casing pipe/conduit carrying the utility line.	N/A	Steel, cast iron, or reinforced cement concrete and have adequate strength	N/A
4.4	Whether ends of the casing/conduit pipe are sealed from the outside	N/A	Sealed	N/A
4.5	Length of casing/conduit pipe crossing NH.	N/A	Extend from drain to drain in cuts and toe to toe of slope in the fills	N/A
4.6	Depth of top of the casing/conduit pipe.	N/A	At least 1.2 m below the top of subgrade	N/A
4.7	Crossing method in case of CC pavement.	N/A	Only boring method (HDD)	N/A



Y. D. Bhat
Project Director
 National Highways Authority of India
 P.I.U. Chittorgarh (Raj.)



Sr. No	Item	Measurement. Observations as per site conditions	MORTH Norms	Whether complying with MORTH Norms
4.8	Horizontal and vertical clearances in case utilities are allowed overhead,	N/A	In accordance with IRC codes.	N/A
5	Document / Drawings enclosed with the proposal	Yes Enclosed		
5.1	Cross-Section showing the size of trench for open trenching method		Enclosed, if applicable	
	(a) Trench width	600 mm	More than 30 cm and less than 60 Cm wider than the outer diameter of the utility pipe	
	(b) Filling of trench	As per Ministry Guidelines.	As per Ministry guidelines vide letter No. RW/NH-34044/29/2015/S&R (R) dated 22.11.2016	
	(c) location of trench	Extreme edge of available ROW Space.	extreme edge of the ROW	
5.2	Cross section showing the size of pit and location of conduit for HDD method	Yes Enclosed	Enclosed, if applicable	Complying
5.3	Strip plan/ Route plan showing utility line, chainage, width of ROW, distance of proposed utility from the edge of ROW, important mile stone, intersections, cross drainage works etc.	Yes Enclosed	Enclosed	Complying
5.4	Plan and profile drawing of stretch showing cross section of road at 20m distance along with ROW and proposed utility	Yes Enclosed	Enclosed	Complying
6	Methodology for laying of utility line	Yes Enclosed	Enclosed	Complying
7	Draft License Agreement is as per Ministry guidelines vide letter No. RW/NH-34044/29/2015/S&R (R) dated 22.11.2016 and signed by two witnesses	Yes Enclosed	Enclosed	Complying



Project Director
National Highway Authority of India
P.O. Chittorgarh (Raj.)

Sr. No	Item	Measurement. Observations as per site conditions	MORTH Norms	Whether complying with MORTH Norms
8	License fees in Favor of MoRTH RPAO Jaipur	Will be submitted	As per Ministry vide circular no. RE/NH-33044/29/2015/S& (R)dated 22.11.2016	
9	Whether Bank Guarantee has been obtained	Will be obtained at the time of permission.	As per Ministry vide circular no. RE/NH-33044/29/2015/S&(R)dated 22.11.2016	
	(a) If yes, whether Confirmation of BG has been obtained as per MoRTH/NHAI guidelines			
10	Affidavit / Undertaking from the Applicant for			
10.1	Undertaking for not to damage other existing utility, if damaged then to pay the losses to either to MoRTH/NHAI or to the concerned agency.	Enclosed	Enclosed	Complying
10.2	Undertaking for renewal of Bank Guarantees and when asked by NHAI/ MoRTH	Enclosed	Enclosed	Complying
10.3	Undertaking for confirming all standard condition of MoRTH/NHAI guidelines.	Enclosed	Enclosed	Complying
10.4	Undertaking for shifting of utility as and when asked by MoRTH/ NHAI within a month at their own cost.	Enclosed	Enclosed	Complying
10.5	Undertaking for indemnity against all damages and claims.	Enclosed	Enclosed	Complying
10.6	Undertaking for management of traffic movement during laying of utility line without hampering the traffic.	Enclosed	Enclosed	Complying
10.7	Undertaking that If any claim is raised by the Concessionaire/contractor then the same has to be paid by the applicant	Enclosed	Enclosed	Complying


Project Director
 National Highways Authority of India
 P.I.U. Chittorgarh (Raj.)




Sr. No	Item	Measurement. Observations as per site conditions	MORTH Norms	Whether complying with MORTH Norms
10.8	Undertaking that the applicant has obtained various safety clearances from the representative authorities such as directorate of Electricity, Chief controller of Explosives, Petroleum and Explosive Safety Organization, Oil Industry Safety Directorate, State/Central Pollution Control Board and any other statutory clearances applicable, before applying to Highway Administration	NA. As our Project falls under PNGRB. PNGRB Authorization letter Attached.	Enclosed	Complying

The above particulars with the drawings and documents have been verified and certified as correct as per prevailing site conditions.

Name, Designation & Signature of the Authorized representative of Applicant


[Signature]



[Signature]
Project Director
National Highways Authority of India
P.U. Chittorgarh (Raj.)

Name, Designation & Signature of the Authorized representative of NHAI

[Signature]
Project Director
National Highways Authority of India
P.U. Chittorgarh (Raj.)



Project Director
National Highways Authority of India
P.U. Chittorgarh (Raj.)